

MAGIC CITY HALF

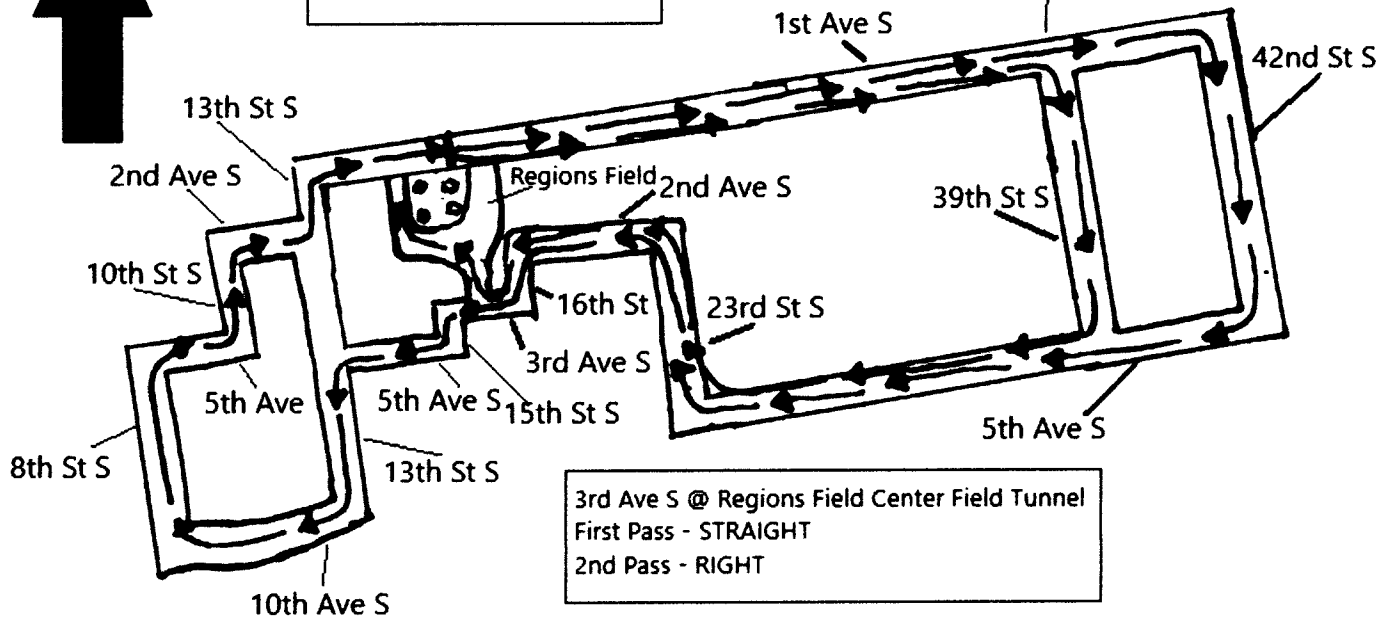
Birmingham, AL

MAP NOT TO SCALE
 measured by: Jeremy Davis (11/4/18)
 jdavis@setupevents.com

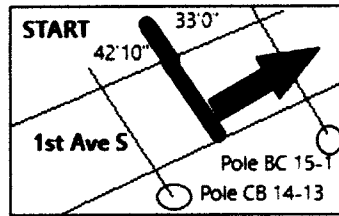
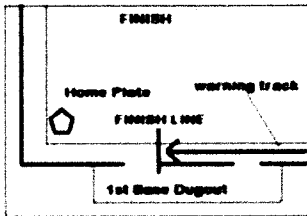


NOTE: Portions of this course are done twice

1st Ave S @ 39th St S
 First Pass - STRAIGHT
 2nd Pass - RIGHT



3rd Ave S @ Regions Field Center Field Tunnel
 First Pass - STRAIGHT
 2nd Pass - RIGHT



COURSE DESCRIPTION: START 1st Ave S near Regions Field Gates - East on 1st Ave S - **First Pass at 39th St S STRAIGHT** - RIGHT onto 42nd St S - RIGHT onto 5th Ave S - RIGHT onto 23rd St S - LEFT onto 2nd Ave S - LEFT onto 16th St S - RIGHT onto 3rd Ave S - **First Pass at Center Field Tunnel STRAIGHT** - LEFT onto 15th St S - RIGHT onto 5th Ave S - LEFT onto 13th St S - RIGHT onto 10th Ave S - RIGHT onto 8th St S - RIGHT onto 5th Ave S - LEFT onto 10th St S - RIGHT onto 2nd Ave S - LEFT onto 13th St S - RIGHT onto 1st Ave S - **Second Pass at 39th St S RIGHT onto 39th St S** - RIGHT onto 5th Ave S - RIGHT onto 23rd St S - LEFT onto 2nd Ave S - LEFT onto 16th St S - RIGHT onto 3rd Ave S - **Second Pass at Center Field Tunnel RIGHT into Center Field Tunnel** - LEFT onto warning track - FINISH on warning track near home plate

USATF Certificate AL18058JE
 Effective 11/7/2018 to 12/31/2028



IMPORTANT POINTS:

- START: 1st Ave S - 33°0' west of Pole CB 15-1; 42°10' east of Pole CB 14-13
- 1 MILE: 1st Ave S under Hwy 31 overpass; perpendicular to center concrete support pole nearest to Regions Field
- 2 MILE: 3607 1st Ave S; eastern edge of metal warehouse
- 3 MILE: 3906 5th Ave S; perpendicular to pole 1-383625
- 4 MILE: 5th Ave S at 28th St S; 36°9' east of manhole cover in intersection
- 5 MILE: 2nd Ave S near 19th St S; 22°0' east of eastern most edge of building in this intersection
- 6 MILE: 13th St S just north of University St; perpendicular to pole CB 7-12
- 7 MILE: 8th St S at University St; perpendicular to pole 1-148155
- 8 MILE: 1st Ave S just East of 14th St S; perpendicular to pole CB 14-1

- 9 MILE: 1st Ave S just east of 25th St; perpendicular to trail head poles (Jones Valley Trail)
- 10 MILE: Near 3607 1st Ave S; 34°11' east of bright red FDC fire department hookup
- 11 MILE: 5th Ave S at 34th St S; perpendicular to manhole cover found in intersection
- 12 MILE: 23rd St S just north of 5th Ave S; 40°1' north of pole CB 4-1 found in intersection
- 13 MILE: Intersection of Regions Field Center Field Tunnel and warning track of Regions Field
- FINISH: Warning Track, at northernmost dugout opening; perpendicular to southernmost side of this opening